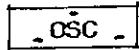

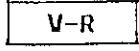
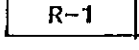
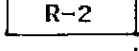



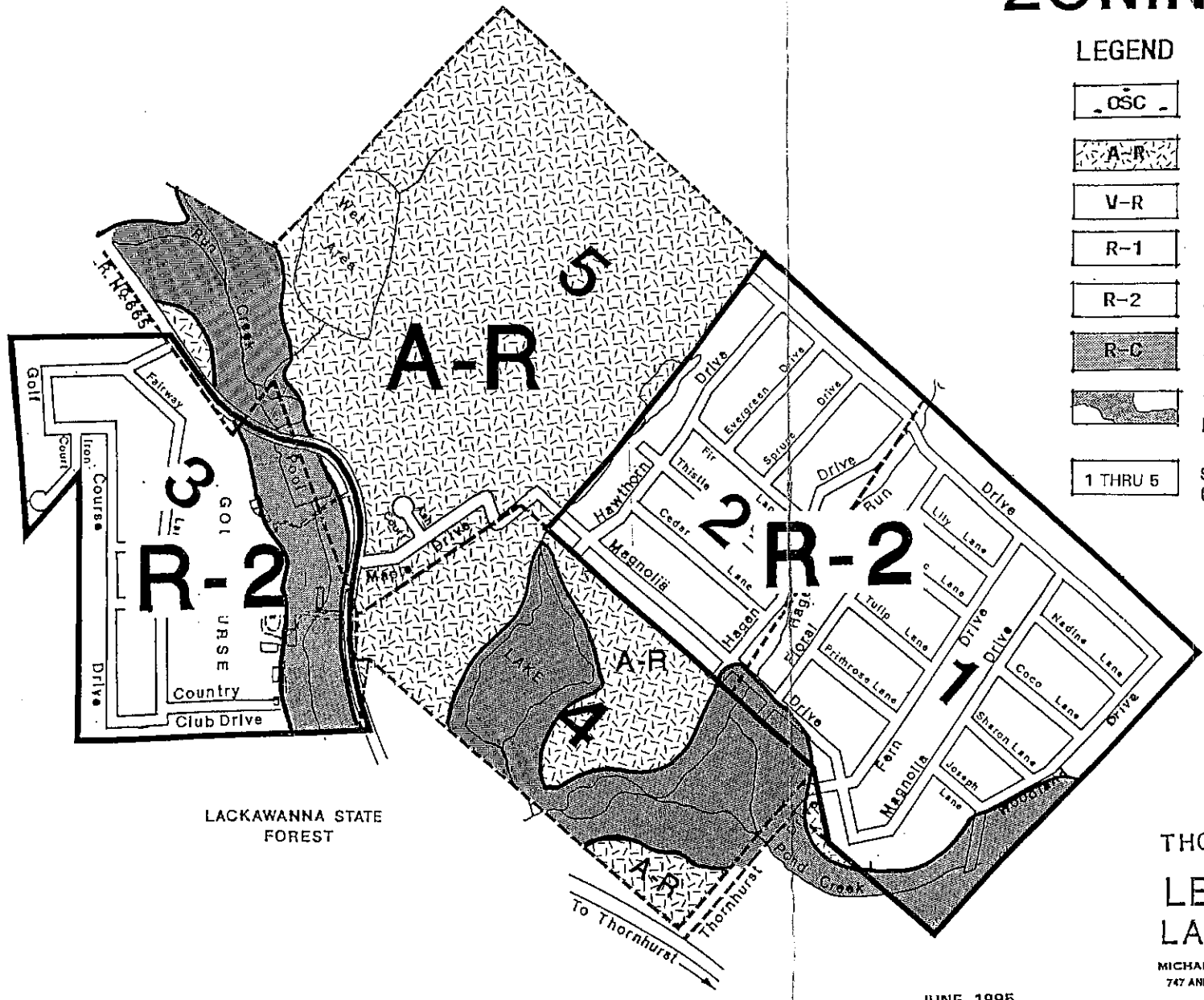


ZONING MAP

LEGEND

-  OSC OPEN SPACE CONSERVATION
-  A-R AGRICULTURAL-RESIDENTIAL
-  V-R VILLAGE RESIDENTIAL
-  R-1 LOW DENSITY RESIDENTIAL
-  R-2 MEDIUM DENSITY RESIDENTIAL
-  R-C RESIDENTIAL-COMMERCIAL
-  100-YEAR FLOODPLAIN (BASED ON FEMA FLOOD INSURANCE RATE MAP)
-  1 THRU 5 SECTIONS OF THORNHURST LAKE ESTATES (FOR INFORMATION ONLY)



THORNHURST LAKE ESTATES
 LEHIGH TOWNSHIP
 LACKAWANNA CO., PA.

MICHAEL CABOT ASSOCIATES, INC. • COMMUNITY PLANNERS
 747 ANN STREET, P.O. BOX A, STROUDSBURG, PA. 18380 • 717-421-7930
 BASE MAP SOURCE: RWMS associates inc.

JUNE, 1995